












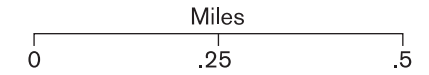
## TRAILS

-  Blue Trail
-  Caleb's Trail
-  Green Trail
-  Dam Trail
-  Orange Trail
-  Red Trail
-  White Trail
-  Yellow Trail
-  Red/Yellow Trail
-  Blue/White Trail

## The Preserve

CT - Old Saybrook - 893 acres,  
Essex - 71 acres, & Westbrook - 4 acres

- |                               |   |              |   |
|-------------------------------|---|--------------|---|
| The Preserve                  |  | Water        |  |
| Conservation Areas            |  | Wetland      |  |
| Point of Interest             |  | Trail        |  |
| Parking Area                  |  | Road         |  |
| Equestrian Parking            |  | Utility Road |  |
| Contour<br>(10 ft. intervals) |  | Utility Line |  |

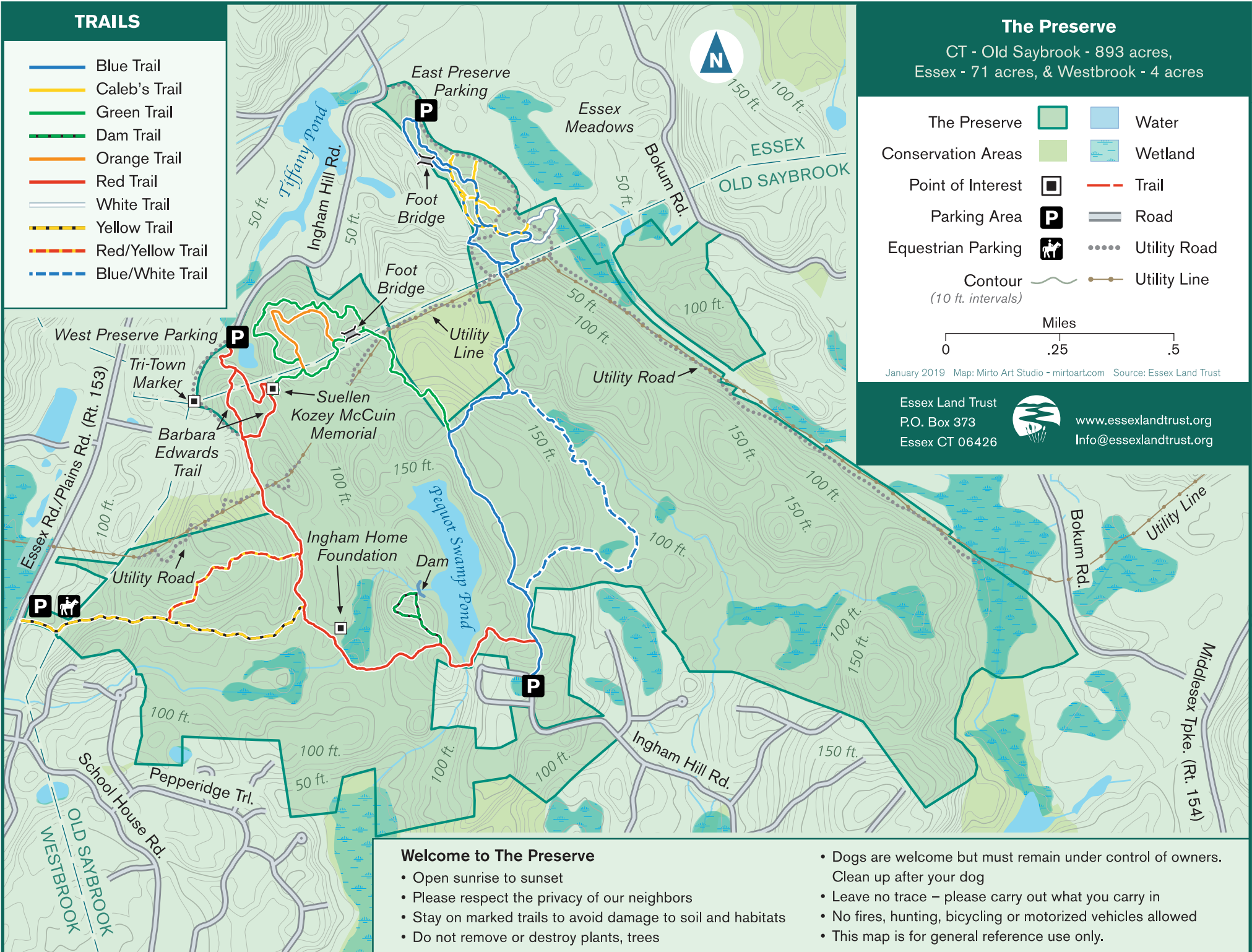


January 2019 Map: Mirto Art Studio - mirtoart.com Source: Essex Land Trust

Essex Land Trust  
P.O. Box 373  
Essex CT 06426



[www.essexlandtrust.org](http://www.essexlandtrust.org)  
[Info@essexlandtrust.org](mailto:Info@essexlandtrust.org)



### Welcome to The Preserve

- Open sunrise to sunset
- Please respect the privacy of our neighbors
- Stay on marked trails to avoid damage to soil and habitats
- Do not remove or destroy plants, trees

- Dogs are welcome but must remain under control of owners.  
Clean up after your dog
- Leave no trace – please carry out what you carry in
- No fires, hunting, bicycling or motorized vehicles allowed
- This map is for general reference use only.